

SHEET INDEX	
SHEET NO.	TITLE
1	COVER SHEET
2-3	PROJECT PLAN SHEETS

LCRA DSC STORES BUILDING SUE - QUALITY LEVEL B INVESTIGATION TRAVIS COUNTY, TX



4801 Southwest Parkway
Building Two, Suite 100
Austin, Texas 78735
Ofc: 512.447.0575
Fax: 512.326.3029
email: info@sam.biz

Texas Firm Registration No. F-1937

DSC STORES BUILDING SUBSURFACE UTILITY ENGINEERING QUALITY LEVEL B TRAVIS COUNTY, TEXAS



SUE LEGEND

- ⊙ END OF INFORMATION
- ⊙ UTILITY CONTINUUES
- ⊙ ELECTRIC RISER
- ⊙ ELECTRIC MANHOLE
- ⊙ ELECTRIC PEDESTAL
- ⊙ ELECTRIC POLE
- ⊙ DRAIN INLET
- ⊙ STORM MANHOLE
- ⊙ WASTEWATER MANHOLE
- ⊙ WASTEWATER CLEANOUT
- ⊙ WATER VALVE
- ⊙ FIRE HYDRANT

— PROJECT LIMITS

LINE	TYPE	OWNER	RECORDS RECEIVED	DATE RECEIVED
EuG	EUG	PRIVATE	N/A	N/A
STM	STORM	PRIVATE	N/A	N/A
W	WATER	PRIVATE	N/A	N/A
WW	WASTEWATER	PRIVATE	N/A	N/A

ALL UTILITY INFORMATION HEREON IS DEPICTED TO QUALITY LEVEL "B" UNLESS OTHERWISE NOTED. SIZE INFORMATION SHOWN HEREON IS TAKEN FROM AVAILABLE UTILITY RECORDS.

ABBREVIATIONS:

- QL-C DEPICTED ACCORDING TO EXISTING ASSOCIATED UTILITY STRUCTURES.
- QL-D NO ELECTRONIC INFORMATION WAS OBTAINED.
- (F.O.) DEPICTED ACCORDING TO RECORD INFORMATION. NO ELECTRONIC INFORMATION WAS OBTAINED.
- (F.O.) FIBER OPTIC
- (AATFI) ABANDONED ACCORDING TO FIELD INFORMATION.
- (AATUR) ABANDONED ACCORDING TO UTILITY RECORDS.
- (EATFI) EMPTY ACCORDING TO FIELD INFORMATION.
- (EATUR) EMPTY ACCORDING TO UTILITY RECORDS.
- UTILITY END POINT.
- EOI(EORI) END OF ELECTRONIC DESIGNATING INFORMATION (END OF RECORD INFORMATION) UNLESS OTHERWISE NOTED. UTILITY LINE LIMITS DEPICTED REPRESENT FIELD DESIGNATING LIMITS AND NOT END POINTS OF UTILITIES.
- EMDR ELECTROMAGNETIC DEPTH READING

GENERAL NOTES:

1. THE HORIZONTAL LOCATION OF UTILITIES SHOWN ON THESE DRAWINGS IS ARRIVED AT BY THE USE OF DESIGNATING EQUIPMENT. THESE LINES WERE NOT UNCOVERED TO VERIFY EXACT HORIZONTAL LOCATIONS.
2. THE ACCURACY OF THE HORIZONTAL LOCATION OF UTILITY LINES SHOWN ON THESE PLANS CAN BE INFLUENCED BY FACTORS BEYOND SAM, LLC. CONTROL, SUCH AS CONDUCTIVITY OF MATERIALS AND THEIR SURROUNDINGS, SOIL MOISTURE CONTENT, PROXIMITY OF OTHER UNDERGROUND UTILITIES OR STRUCTURES, DEPTH OF UTILITY, ETC. THEREFORE, ONLY THE ACCURACY OBTAINED BY ACTUAL EXCAVATION CAN BE GUARANTEED TO APPLICABLE ENGINEERING AND/OR SURVEYING STANDARDS.
3. AS-BUILTS AND ENGINEERING PLANS OF RECORD ARE UTILIZED TO HELP CONFIRM THE ACTUAL DESIGNATED LOCATIONS OF UTILITIES FOUND IN THE FIELD.
4. THE USE OF THE HORIZONTAL LOCATIONS OF THE UTILITIES SHOWN ON THESE PLANS DOES NOT RELIEVE THE CONTRACTOR FROM THE DUTY TO COMPLY WITH APPLICABLE UTILITY DAMAGE PREVENTION LAWS AND REGULATIONS, INCLUDING, BUT NOT LIMITED TO, GIVING NOTIFICATION TO UTILITY OWNER'S "ONE-CALL" CENTERS BEFORE EXCAVATION.
5. HORIZONTAL DATUM: UNITED STATES/STATE PLANE 1983, TEXAS CENTRAL 4203, U.S. SURVEY FEET. UTILIZING TRIMBLE R10 GNSS RECEIVERS AND TRIMBLE BUSINESS CENTER SOFTWARE. VERTICAL DATUM: NAVD 88, GEOID 18, U.S. SURVEY FEET.
6. ELECTROMAGNETIC DEPTHS WERE TAKEN BY ELECTRONIC MEANS AND ARE APPROXIMATE. THE DEPTHS REPRESENT DISTANCE FROM GROUND SURFACE TO CENTER OF PIPE/CABLE. SAM, LLC. CANNOT WARRANTY THE ACCURACY OF ELECTRONIC DEPTH READINGS SHOWN HEREON.
7. THE FOLLOWING COMPANIES HAVE SUPPLIED RECORDS AND ARE CLEAR OF THE PROJECT LIMITS AS OF 04-05-2024
 - AT&T
 - AUSTIN ENERGY
 - LUMEN
 - CITY OF AUSTIN WATER WASTEWATER


SPECIAL NOTES:

1. SAM COMPANIES WAS UNABLE TO DOCUMENT DRAIN INLET WITHIN THIS AREA DUE TO DUMPSTER BEING POSITIONED OVER THE INLET.
2. SAM COMPANIES UNABLE TO OBTAIN SIGNAL TO LOCATE POSSIBLE WATERLINE AT THIS LOCATION DUE TO THE LINE HAVING A NON-CONDUCTIVE MATERIAL TYPE.
3. SAM COMPANIES WAS UNABLE TO ROD PAST THIS POINT IN THE STORM LINE DUE TO AN OBSTRUCTION.

NO.	REVISIONS	BY	DATE

PROJECT:	DSC STORES BUILDING SUE QL-B
JOB NUMBER:	1024086849
DATE:	4/12/2024
SCALE:	NOT TO SCALE
PROJ.MANAGER:	JOHN SCHROEDER
TECHNICIAN:	ALEKSANDR SNEZHKO
DRAWING:	GTRA053A_0001A.DWG
FIELDNOTES:	N/A
DESIGNATOR:	CHRISTAN RHOADES
FIELDBOOKS:	N/A

I CERTIFY THE UTILITY INFORMATION SHOWN ON THESE DRAWINGS IS IN ACCORDANCE WITH CI/ASCE STANDARD 38-22



JOHN SCHROEDER, P.E. 147945 DATE

	NOT TO SCALE
	SHEET 1 OF 3
	PLAT No. 1024086849



4801 Southwest Parkway
 Building Two, Suite 100
 Austin, Texas 78735
 Ofc: 512.447.0575
 Fax: 512.326.3029
 email: info@sam.biz

Texas Firm Registration No. F-1937


DSC STORES BUILDING
 SUBSURFACE UTILITY
 ENGINEERING
 QUALITY LEVEL B
 TRAVIS COUNTY, TEXAS

NO.	REVISIONS	BY	DATE

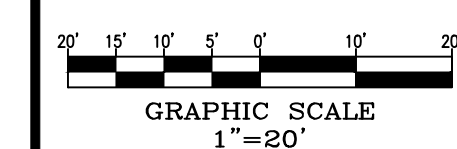
MATCH LINE SHEET 3

PROJECT:	DSC STORES BUILDING SUE QL-B
JOB NUMBER:	1024086849
DATE:	4/12/2024
SCALE:	1:20
PROJ. MANAGER:	JOHN SCHROEDER
TECHNICIAN:	ALEKSANDR SNEZHKO
DRAWING:	GTRA053A_0001A.DWG
FIELD NOTES:	N/A
DESIGNATOR:	CHRISTAN RHOADES
FIELDBOOKS:	N/A

I CERTIFY THE UTILITY INFORMATION SHOWN ON THESE DRAWINGS IS IN ACCORDANCE WITH CI/ASCE STANDARD 38-22



JOHN SCHROEDER, P.E. 147945 DATE



SHEET 2
 OF 3



4801 Southwest Parkway
 Building Two, Suite 100
 Austin, Texas 78735
 Ofc: 512.447.0575
 Fax: 512.326.3029
 email: info@sam.biz


Texas Firm Registration No. F-1937

DSC STORES BUILDING
 SUBSURFACE UTILITY
 ENGINEERING
 QUALITY LEVEL B
 TRAVIS COUNTY, TEXAS

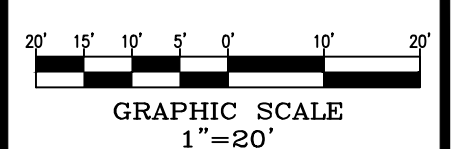
NO.	REVISIONS	BY	DATE

PROJECT:	DSC STORES BUILDING SUE QL-B
JOB NUMBER:	1024086849
DATE:	4/12/2024
SCALE:	1:20
PROJ. MANAGER:	JOHN SCHROEDER
TECHNICIAN:	ALEKSANDR SNEZHKO
DRAWING:	GTRA053A_0001A.DWG
FIELDNOTES:	N/A
DESIGNATOR:	CHRISTAN RHOADES
FIELDBOOKS:	N/A

I CERTIFY THE UTILITY INFORMATION SHOWN ON THESE DRAWINGS IS IN ACCORDANCE WITH CI/ASCE STANDARD 38-22



JOHN SCHROEDER, P.E. 147945 DATE



SHEET 3
OF 3

PLAT No. 1024086849

